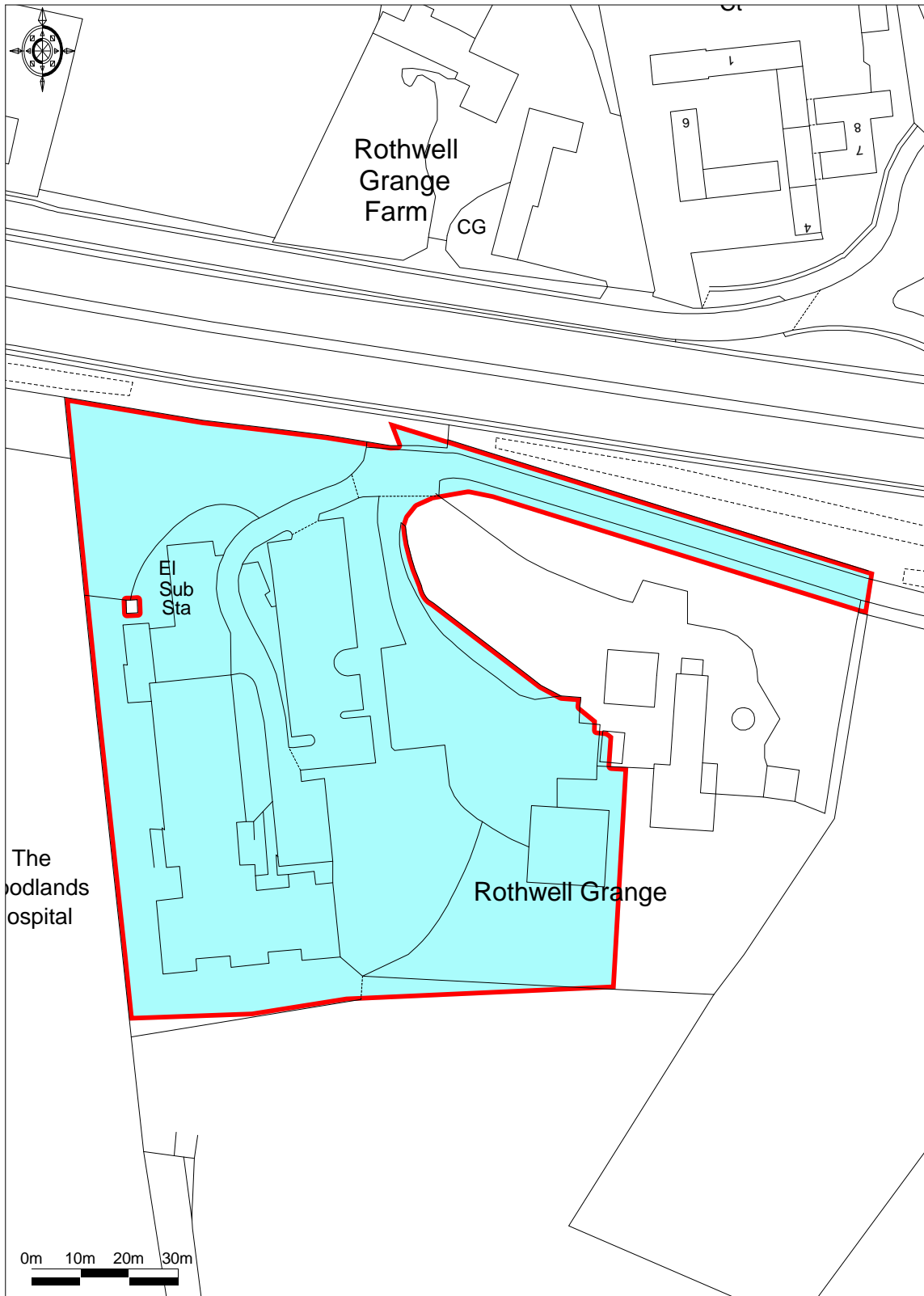


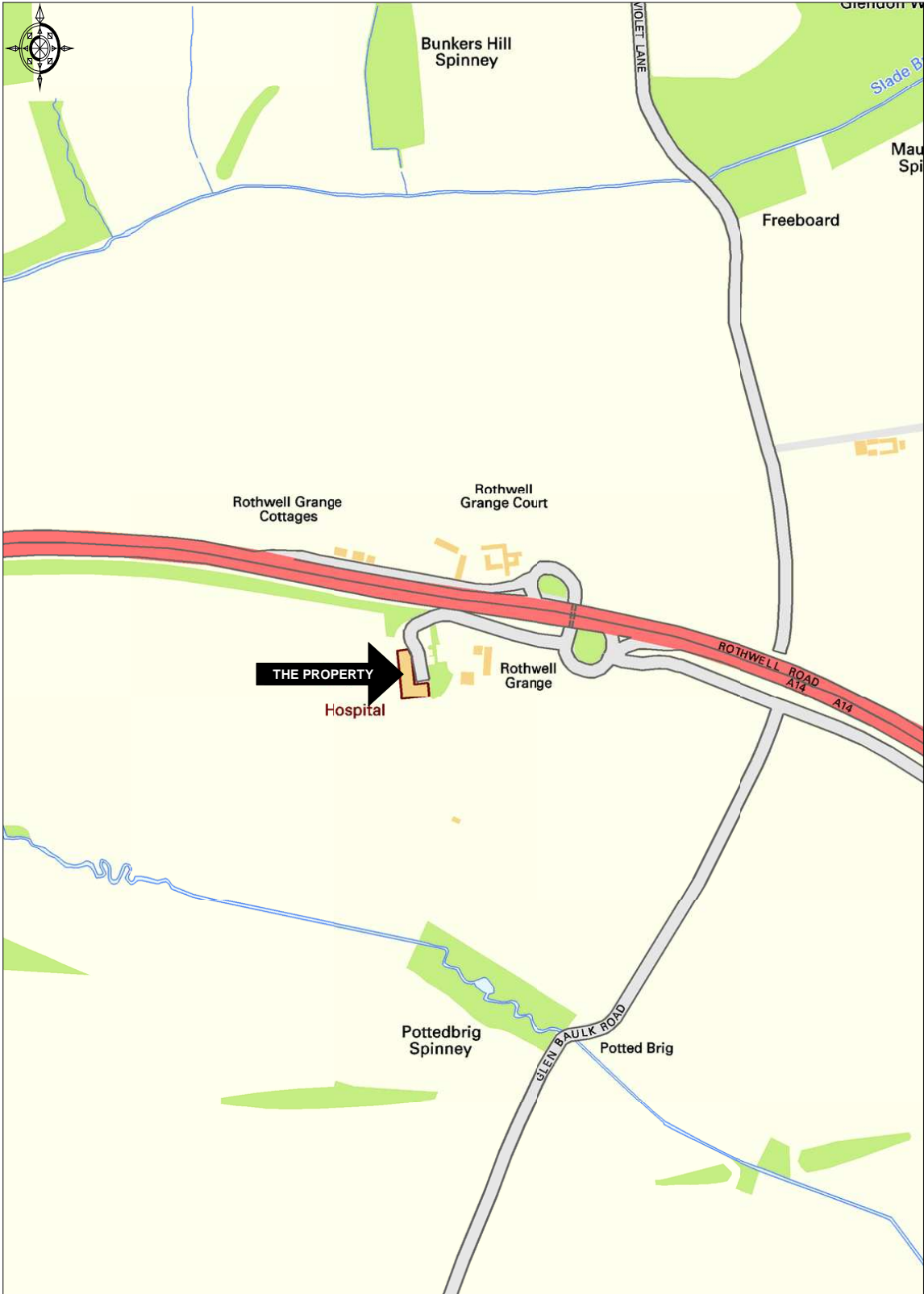
Woodland Hospital, Rothwell Road, Kettering



Ordnance Survey © Crown Copyright 2014. All rights reserved.
Licence number 100022432. Plotted Scale - 1:1250

This plan is published for convenience of identification only and although believed to be correct its accuracy is not guaranteed and does not form any part of a contract.

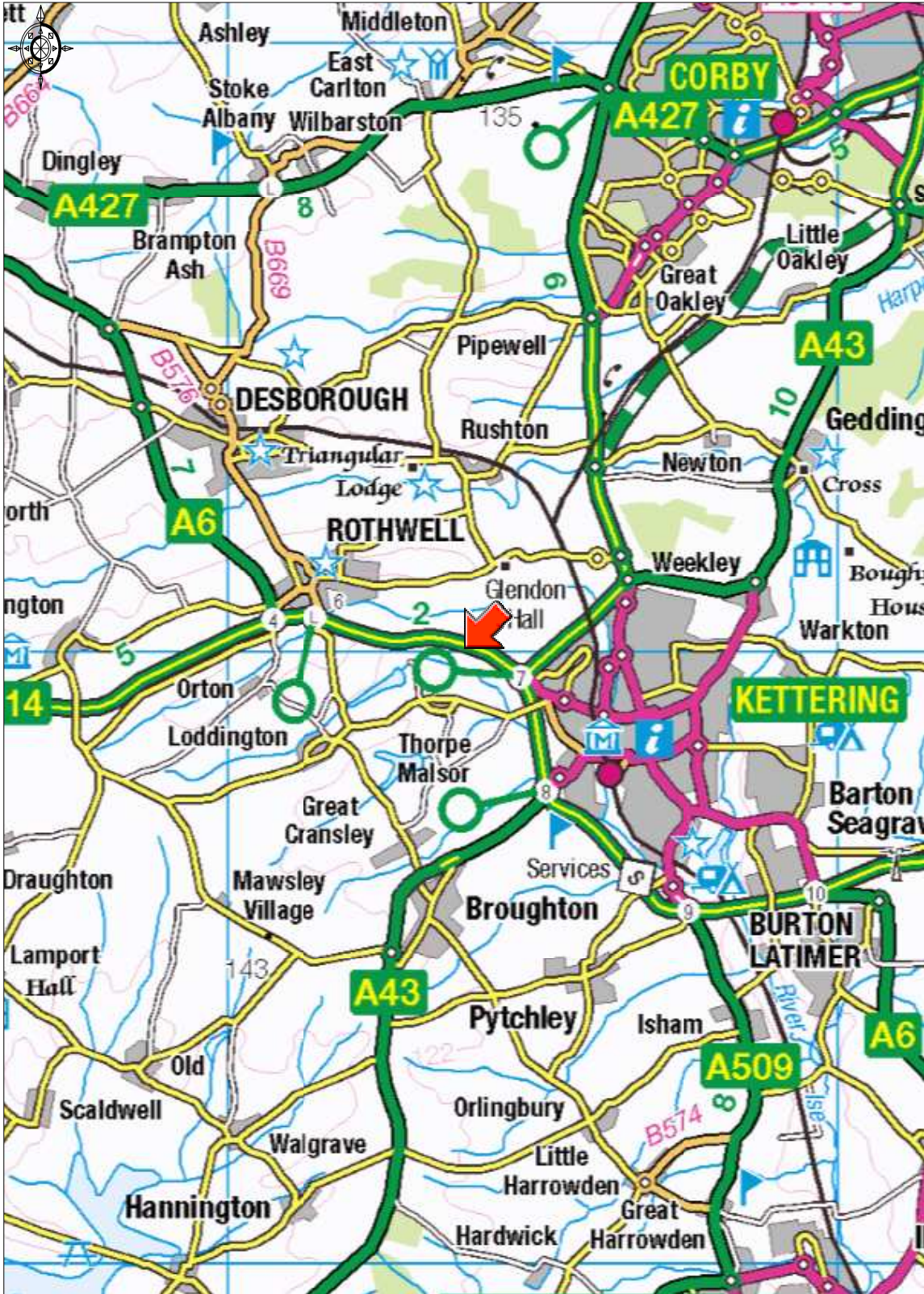
Situation Plan,
Woodland Hospital, Rothwell Road, Kettering



Ordnance Survey © Crown Copyright 2014. All rights reserved.
Licence number 100022432. Plotted Scale - 1:7500

This plan is published for convenience of identification only and although believed to be correct its accuracy is not guaranteed and does not form any part of a contract.

Location Plan,
Woodland Hospital, Rothwell Road, Kettering



Ordnance Survey © Crown Copyright 2014. All rights reserved.
Licence number 100022432. Plotted Scale - 1:100000



This plan is published for convenience of identification only and although believed to be correct its accuracy is not guaranteed and does not form any part of a contract.